










Parish Search of Hassocks - HER Data

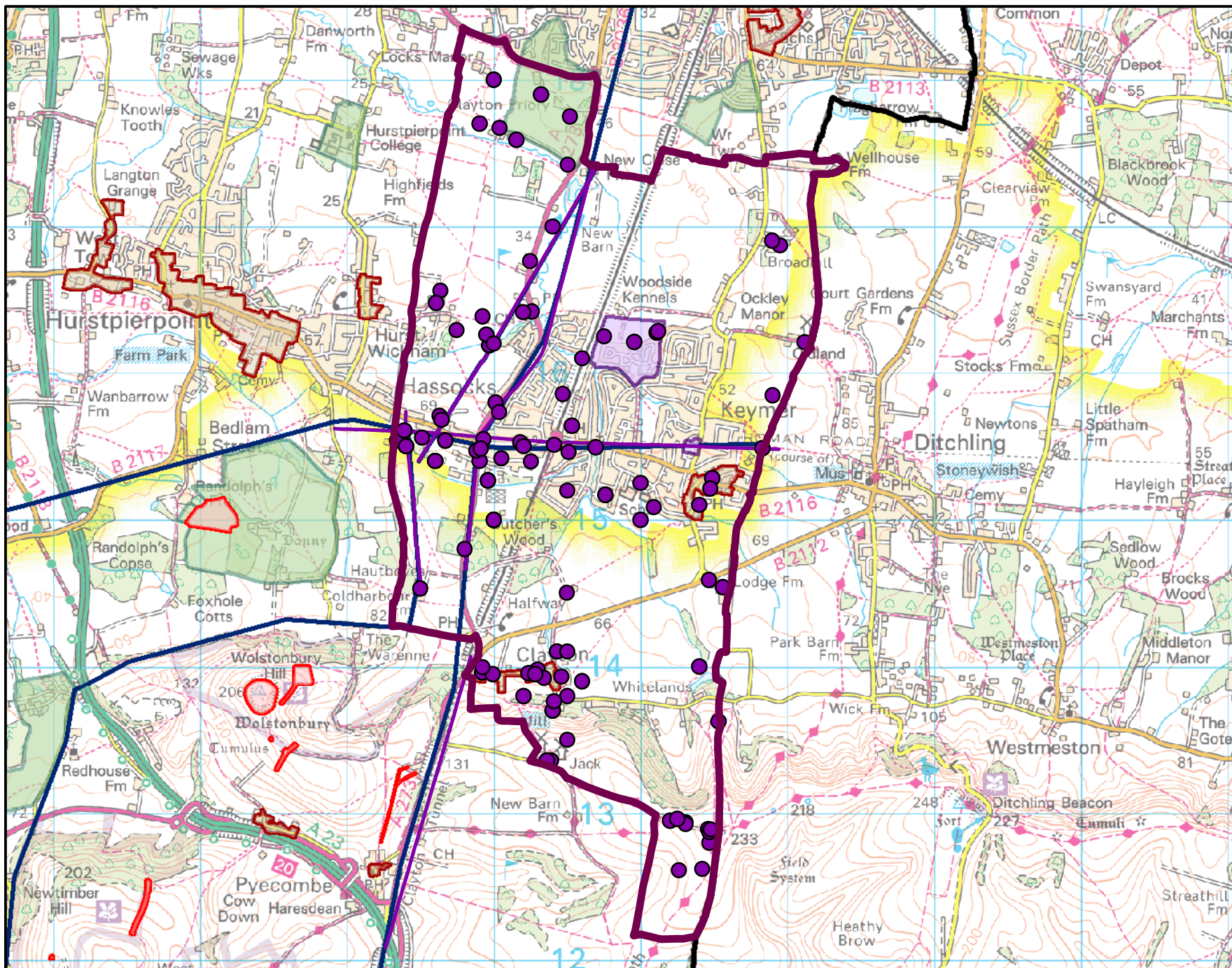


Reproduced from or based upon 2013 Ordnance Survey material with permissions of the Controller of HMSO
 © Crown Copyright reserved.
 Unauthorised reproduction infringes Crown copyright and may lead to prosecution or civil proceedings
 West Sussex County Council Licence No. 100023447

Reproduction of this map and WSCC HER data will not be permitted

Legend

-  Hassocks Parish Boundary
-  HER Data
-  HER Data
-  HER Data
-  Scheduled Monuments
-  Roman Roads
-  Conservation Areas
-  Historic Parksapes
-  County Boundary



0 1 2 4 Kilometers