




**ROAD CLOSURE AND DIVERSION PLAN**

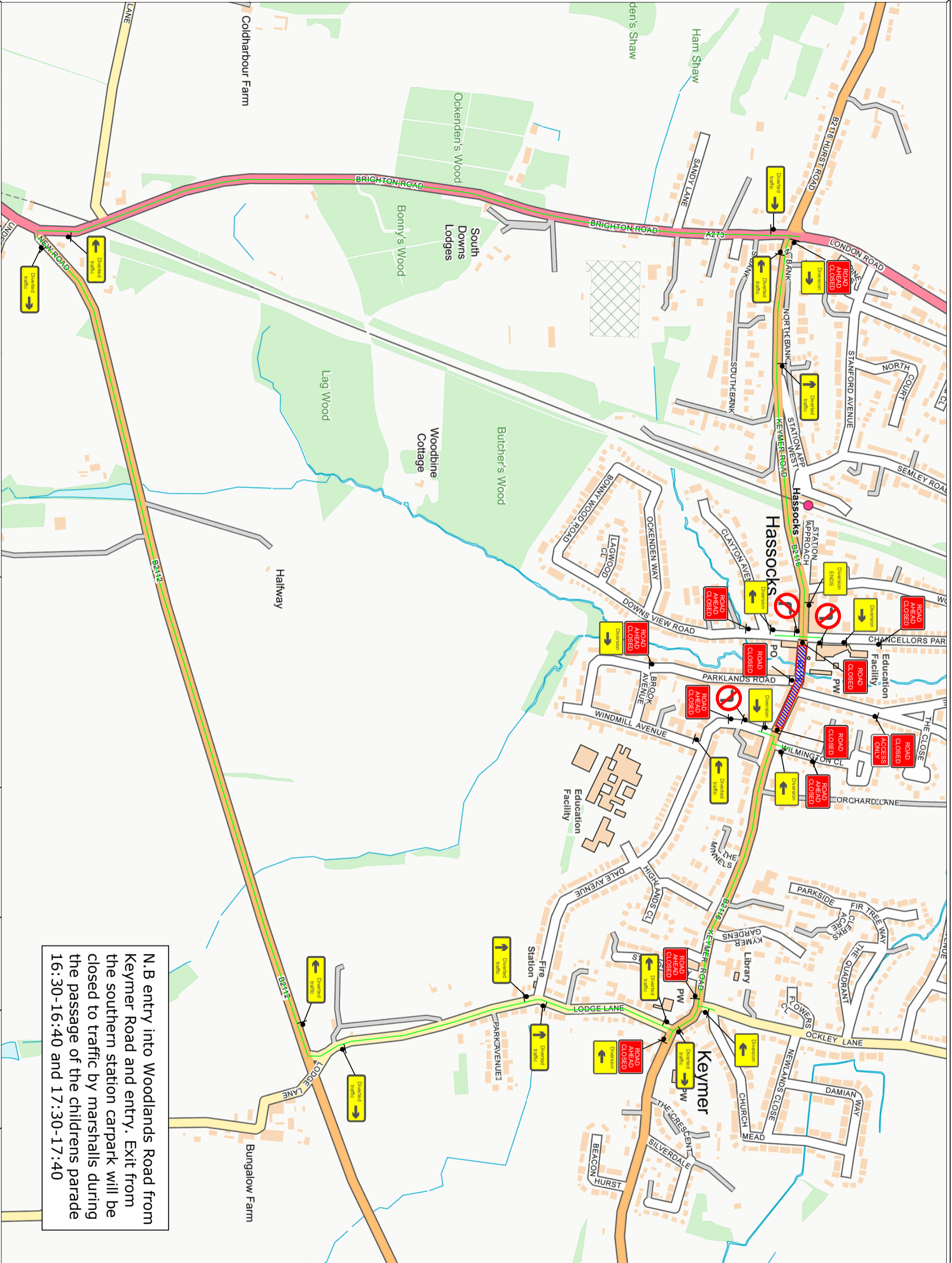
- Permanent lights affecting site:  yes  no
- Pedestrian crossing affected:  yes  no
- Bus routes / Stops affected:  yes  no

**CONE DETAIL**

**KEY**

-  Temporary Road Sign
-  Works Area / Closure
-  Diversion route

N.B entry into Woodlands Road from Keymer Road and entry. Exit from the southern station carpark will be closed to traffic by marshalls during the passage of the childrens parade 16:30-16:40 and 17:30-17:40




**R&W**  
TRAFFIC MANAGEMENT  
www.rwcivilengineering.co.uk

Drawing description	Location	Client	Date	Drawn by: N.L	Drawing REF No
Road closure and diversion plan for closure on Keymer Rd	Keymer Road, Hassocks, BN6 8AJ		27/11/17	Checked by: C.O	TM17-Keymer Rd-Hassocks-RCD-868

Sheet No	<b>1 of 1</b>
Scale	NTS

The information in this drawing is compliant with Chapter 8 of the Traffic Signs Manual & customer instructions

R&W Winchester Office,  
Chartracoe Business Park,  
St Cathernes Way,  
Winchester,  
Hampshire,  
SO21 1RD

Drawing description

The information in this drawing may not be copied or used by a third party without the written consent of R&W.

This layout is for installation by an NRSWA, 12A, 12B, 12D qualified engineer and may be modified to suit the conditions at the time of installation.